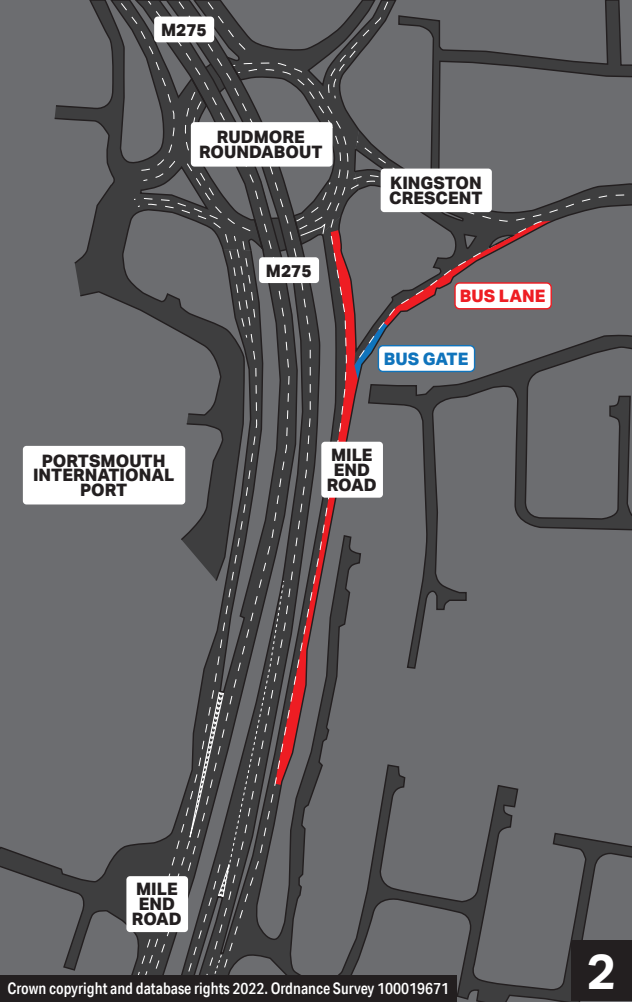
M275
RUDMORE ROUNDABOUT
KINGSTON CRESCENT
M275
BUS LANE
BUS GATE
PORTSMOUTH INTERNATIONAL PORT
MILE END ROAD
MILE END ROAD
2
Crown copyright and database rights 2022. Ordnance Survey 100019671

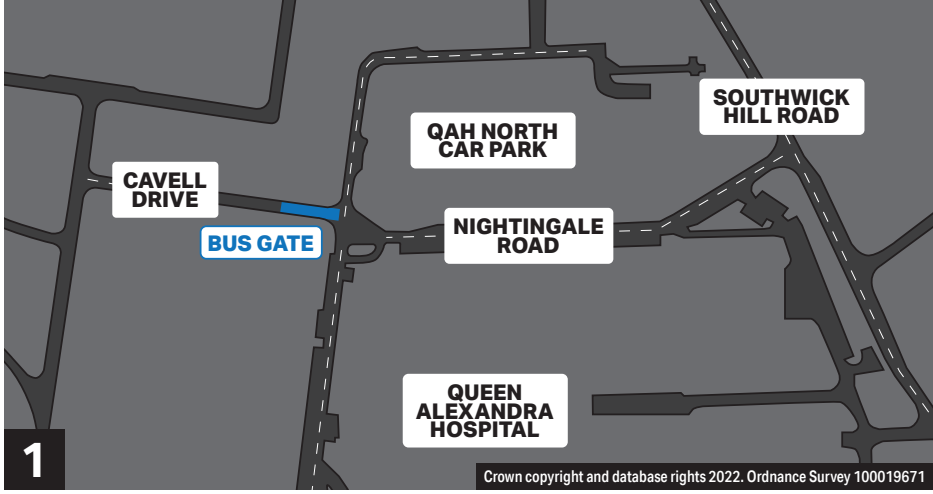
SOUTHWICK HILL ROAD
QAH NORTH CAR PARK
CAVELL DRIVE
BUS GATE
NIGHTINGALE ROAD
QUEEN ALEXANDRA HOSPITAL
1
Crown copyright and database rights 2022. Ordnance Survey 100019671

1 – CAVELL DRIVE
M27
A27
M275
2 – MILE END ROAD
3 – MARKETWAY
5 – BISHOP CRISPIAN WAY
4 – QUEEN STREET
© Crown Copyright and database right 2022. Ordnance Survey licence number 100019671.
Portsmouth
CITY COUNCIL

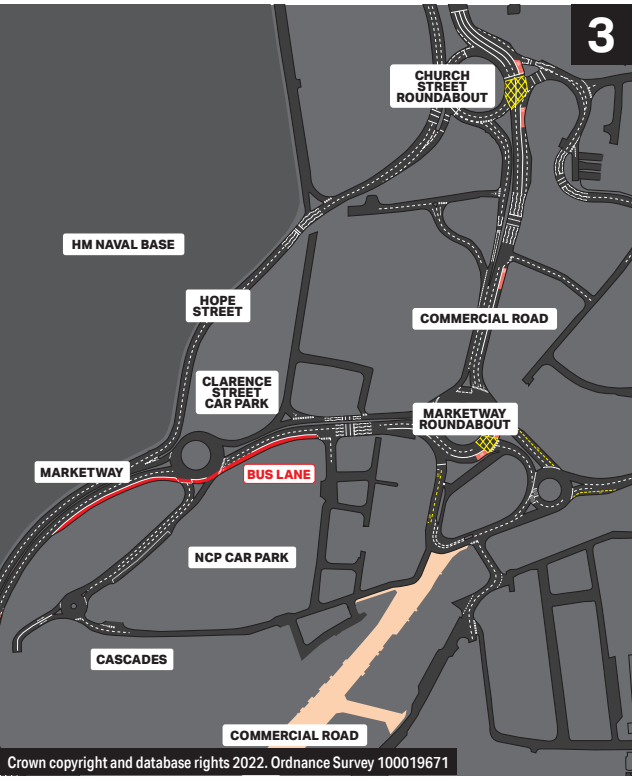
3
CHURCH STREET ROUNDABOUT
HM NAVAL BASE
HOPE STREET
COMMERCIAL ROAD
CLARENCE STREET CAR PARK
MARKETWAY ROUNDABOUT
MARKETWAY
BUS LANE
NCP CAR PARK
CASCADES
COMMERCIAL ROAD
Crown copyright and database rights 2022. Ordnance Survey 100019671

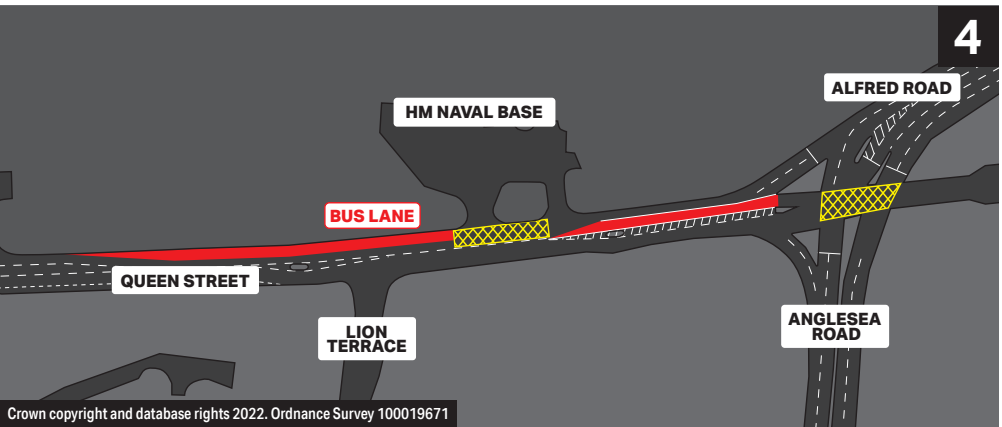
4
ALFRED ROAD
HM NAVAL BASE
BUS LANE
QUEEN STREET
LION TERRACE
ANGLESEA ROAD
Crown copyright and database rights 2022. Ordnance Survey 100019671

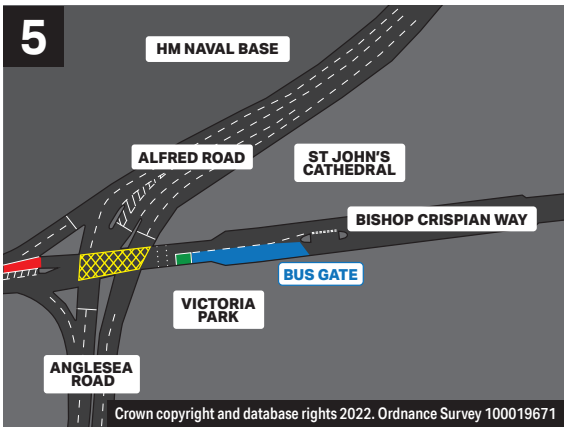
5
HM NAVAL BASE
ALFRED ROAD
ST JOHN'S CATHEDRAL
BISHOP CRISPIAN WAY
BUS GATE
VICTORIA PARK
ANGLESEA ROAD
Crown copyright and database rights 2022. Ordnance Survey 100019671