


ORDNANCE SURVEY COPY RIGHT
 Based or reproduced from the 2008
 Ordnance Survey 1/1000 base with the
 permission of HMSO crown copyright
 reserved. License No. LA-100019671



- NOTES:**
- 1) Each square represents 1 square metre at A3.
 - 2) Extent of amenity licence to be drawn in red.

KEY


Drain / Manhole cover




Tactile paving
dropped kerb



Lighting column



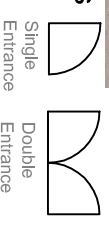
Traffic Signal Pole / Traffic sign



Bollard



Entrances/s



Rev	Date	Revision Details (Amended by)	Approved by

Drawing Title

Date | Scale **1:100 at A3**



Design/Survey by | Drawn by | Checked by

Drawing No | Revision No.

SURVEY	DESIGN	WORKING DRAWING